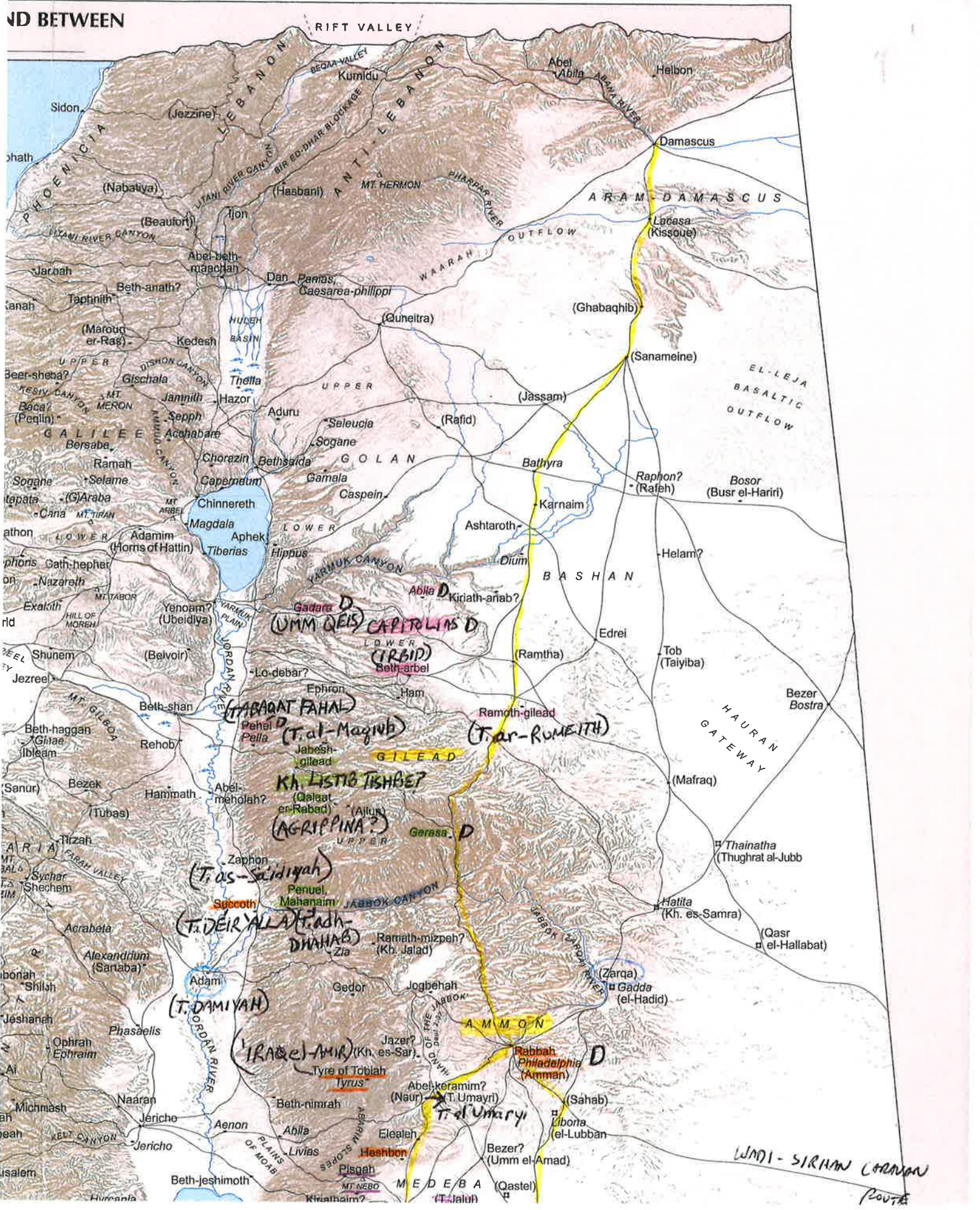


ROAD BETWEEN



UMM QEIS CAPITULUS D

(IRBID)

(T. al-Magrib)

KA LISTIG TISHBET (AGRIPPINA?)

(T. as-Saidiyah)

(T. DEIR'ALLA) (T. ash-DHANNAB)

(T. DAMIYAH)

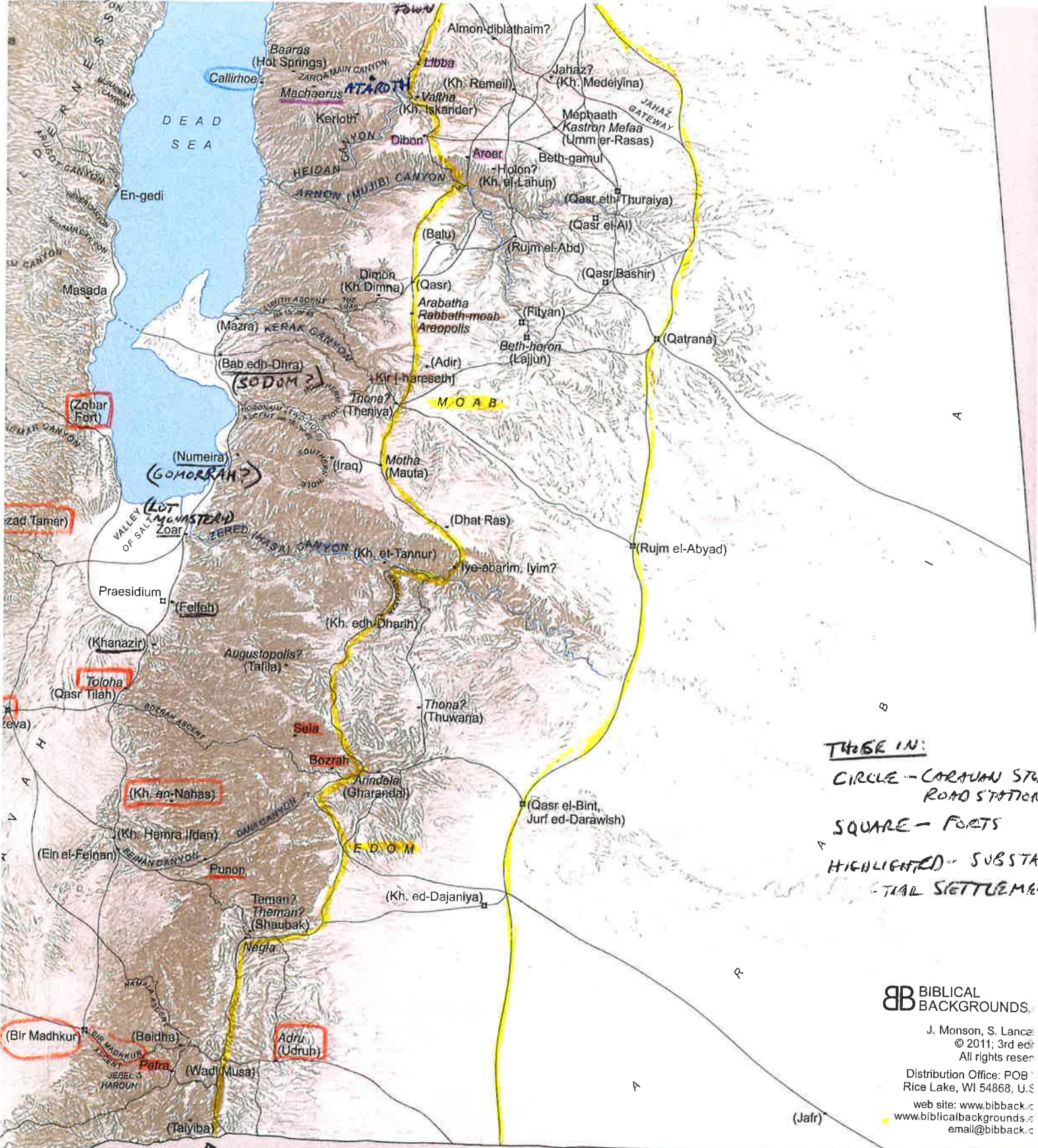
(IRAB) (AMM) (T. Jalul)

(T. ar-RUMEITH)

Rabbah Philadelphia (Amman)

T. al-Umayri

WADI-SIRHAN CORRIDOR ROUTE



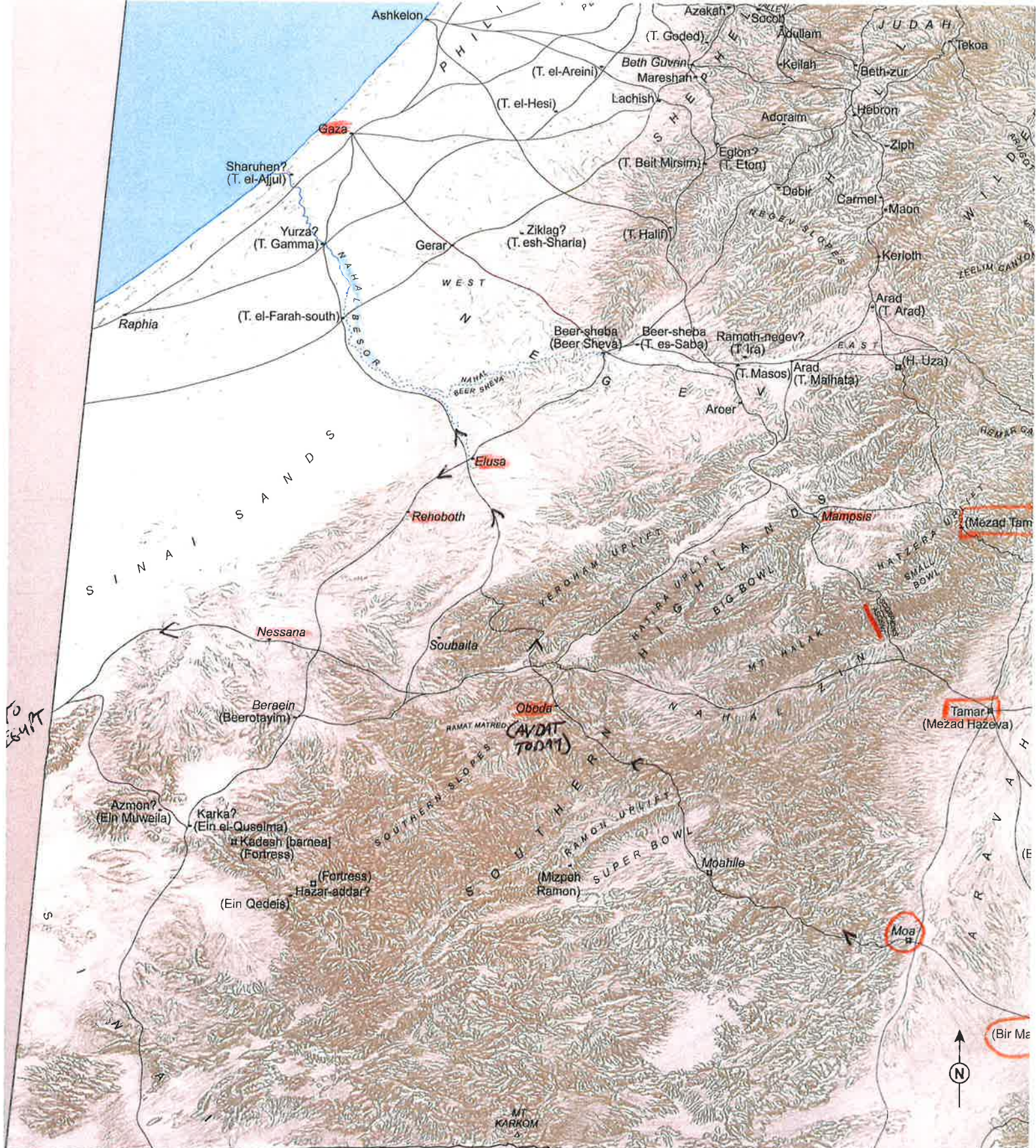
THESE IN:
 CIRCLE - CARAVAN STOPS
 ROAD STATIONS
 SQUARE - FORTS
 HIGHLIGHTED - SUBSTANTIAL SETTLEMENTS

BB BIBLICAL BACKGROUNDS,
 J. Monson, S. Lanza
 © 2011; 3rd edn
 All rights reserved
 Distribution Office: POB
 Rice Lake, WI 54868, U.S.
 web site: www.bibback.c
 www.biblicalbackgrounds.c
 email@bibback.c

KING'S HIGHWAY
 (NORTH OF RABBAH TRANSJORDAN
 THE NAME CHANGES
 TO ROAD TO BASHAN)

ROAD TO THE
 WILDERNESS OF
 EDOM AND MOAB





647

CAVAT TODAY

217 Km/135 Mi →

CISJORDAN

RIFT VALLEY

